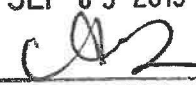



NOTICE OF EXEMPTION

<p>TO:</p> <p><input type="checkbox"/> Office of Planning and Research P. O. Box 3044, Room 113 Sacramento, CA 95812-3044</p>	<p>FROM: Aaron Cook (Public Senior Engineer Agency) Fallbrook Public Utility District 990 E. Mission Road Fallbrook, CA 92028</p>
<p><input checked="" type="checkbox"/> Clerk of the Board of Supervisors or County Clerk County of:</p>	<p>Address San Diego Clerk's Office County Administration Center 1600 Pacific Highway, Suite 260 San Diego, CA 92101</p>

1. Project Title:	Ranchwood Lane Storm Drain Replacement
2. Project Applicant:	Fallbrook Public Utility District
3. Project Location – Identify street address and cross streets or attach a map showing project site (preferably a USGS 15' or 7 1/2' topographical map identified by quadrangle name):	1060 Feet East of the Intersection of South Stagecoach Lane and Ranchwood Lane. 1616 and 1611 Ranchwood Lane. USGS Bonsall 7 1/2' Quadrangle.
4. (a) Project Location – City: Unincorporated	(b) Project Location – County: San Diego
5. Description of nature, purpose, and beneficiaries of Project:	The purpose of the project is to replace failing storm drain culverts in place. Doing so will help water flow during storm events. <p align="center">FILED Ernest J Dronenburg, Jr. Recorder County Clerk SEP 05 2019 BY  DEPUTY</p>
6. Name of Public Agency approving project:	Fallbrook Public Utility District
7. Name of Person or Agency undertaking the project, including any person undertaking an activity that receives financial assistance from the Public Agency as part of the activity or the person receiving a lease, permit, license, certificate, or other entitlement of use from the Public Agency as part of the activity:	Fallbrook Public Utility District
8. Exempt status: (check one)	
(a) <input type="checkbox"/> Ministerial project.	(Pub. Res. Code § 21080(b)(1); State CEQA Guidelines § 15268)

(b)	<input type="checkbox"/>	Not a project.	
(c)	<input type="checkbox"/>	Emergency Project.	(Pub. Res. Code § 21080(b)(4); State CEQA Guidelines § 15269(b),(c))
(d)	<input checked="" type="checkbox"/>	Categorical Exemption. State type and section number:	Title 14, California Code Regulations, Sec. 15302 Replacement or Reconstruction, Class 2 (c).
(e)	<input type="checkbox"/>	Declared Emergency.	(Pub. Res. Code § 21080(b)(3); State CEQA Guidelines § 15269(a))
(f)	<input type="checkbox"/>	Statutory Exemption. State Code section number:	
(g)	<input type="checkbox"/>	Other. Explanation:	
9.	Reason why project was exempt:		This Project qualifies for a Categorical exemption under CEQA Guidelines Title 14, California Code Regulations, Section 15302, Class 2(c) because the Replacement or reconstruction of existing utility systems and/or facilities involves negligible or no expansion of capacity.
10.	Lead Agency Contact Person:		Aaron Cook, Senior Engineer
	Telephone:		(760) 728-1125
11.	If filed by applicant: Attach Preliminary Exemption Assessment (Form "A") before filing.		
12.	Has a Notice of Exemption been filed by the public agency approving the project? Yes <input type="checkbox"/> No <input checked="" type="checkbox"/>		
13.	Was a public hearing held by the Lead Agency to consider the exemption? Yes <input type="checkbox"/> No <input checked="" type="checkbox"/>		
	If yes, the date of the public hearing was: _____		

Signature:  Date: 8/20/19 Title: General Manager

Signed by Lead Agency Signed by Applicant

Date Received for Filing: _____

(Clerk Stamp Here)

Authority cited: Sections 21083 and 21110, Public Resources Code.
Reference: Sections 21108, 21152, and 21152.1, Public Resources Code.

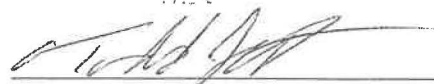
FILED IN THE OFFICE OF THE COUNTY CLERK
San Diego County on SEP 05 2019
Posted SEP 05 2019 Removed _____
Returned to agency on _____
Deputy A.C. Torres

PRELIMINARY EXEMPTION ASSESSMENT

(Certificate of Determination
When Attached to Notice of Exemption)

1. Name or description of project:	Ranchwood Lane Storm Drain Replacement
2. Project Location – Identify street address and cross streets or attach a map showing project site (preferably a USGS 15' or 7 1/2' topographical map identified by quadrangle name):	1060 Feet East of the Intersection of South Stagecoach Lane and Ranchwood Lane 1616 and 1611 Ranchwood Lane. USGS Bonsall 7 1/2' Quadrangle.
3. Entity or person undertaking project:	A. Fallbrook Public Utility District
	B. Other (Private)
	(1) Name
	(2) Address
4. Staff Determination:	
The Lead Agency's Staff, having undertaken and completed a preliminary review of this project in accordance with the Lead Agency's "Local Guidelines for Implementing the California Environmental Quality Act (CEQA)" has concluded that this project does not require further environmental assessment because:	
a. <input type="checkbox"/>	The proposed action does not constitute a project under CEQA.
b. <input type="checkbox"/>	The project is a Ministerial Project.
c. <input type="checkbox"/>	The project is an Emergency Project.
d. <input type="checkbox"/>	The project constitutes a feasibility or planning study.
e. <input checked="" type="checkbox"/>	The project is categorically exempt.
	Applicable Exemption Class: Title 14, California Code Regulations, Sec. 15302 Replacement or Reconstruction, Class 2 (c).
f. <input type="checkbox"/>	The project is statutorily exempt.
	Applicable Exemption:
g. <input type="checkbox"/>	The project is otherwise exempt on the following basis:
h. <input type="checkbox"/>	The project involves another public agency which constitutes the Lead Agency.
	Name of Lead Agency:

Date: 8-15-19


Staff: 
GIS Coordinator



DISCLAIMER: By accepting this map, you agree that the Fallbrook Public Utility District assumes no liability or responsibility of any kind arising from use of this map. This map, its Data, and any calculations associated with this map is provided without warranty of any kind.

LEGEND

 PROJECT LOCATION



RANCHWOOD STORM DRAIN REPLACEMENT



Source: ESRI, SANGIS, Fallbrook Public Utility District. Projection: California State Plane NAD 83, Feet, Zone 6, Epoch 1991.35
 Map Created by Todd Jester (8-15-19).X:\JOB FILES\5000 - Developer\0610 - Miscellaneous Projects\New Projects\RANCHWOOD STORM DRAIN\RANCHWOOD_CEQA_MAP.MXD